

BAILIWICK

71 Bay View Drive

Bar Harbor

\$1,500,000



*Distinctive properties.
Legendary service.*



Located on desirable Bay View Drive, "Bailiwick" offers privacy on 4.6+/- wooded acres with 474+/- feet of elevated waterfront. A staircase leads down to the deepwater frontage on Frenchman's Bay. The contemporary home, built in 1990, features a 2-story wall of windows that provide abundant light and views of the sparkling bay. Spacious kitchen and open floor plan in which the dining and living areas span the front of the house. Wood burning fireplace adds warmth throughout the year. A sunroom with radiant floor looks over raised garden beds and to the water beyond. A primary deck on the front of the house provides lovely views and a place to enjoy outdoor dining. Second story decks on the south add additional outdoor living space. Attached garage, and a sweet greenhouse/garden shed. Ideally located less than a mile from Hadley Point's public beach and boat launch and just a short drive to downtown Bar Harbor or off-island access.

For more information, please contact: THE KNOWLES COMPANY

One Summit Road

Northeast Harbor, Maine 04662

207.276.3322

info@KnowlesCo.com

www.KnowlesCo.com

The Knowles Company represents both sellers and buyers, and practices an Appointed Agency Policy. We have a fiduciary responsibility to disclose to our client all information material to the sale of this property acquired from any source.

BAILIWICK

71 Bay View Drive

Bar Harbor



For more information, please contact: THE KNOWLES COMPANY

One Summit Road
Northeast Harbor, Maine 04662
207.276.3322

info@KnowlesCo.com
www.KnowlesCo.com

The Knowles Company represents both sellers and buyers, and practices an Appointed Agency Policy. We have a fiduciary responsibility to disclose to our client all information material to the sale of this property acquired from any source.

Public Detail Report

MLS #: 1644317

County: Hancock

Seasonal: No

List Price: \$1,500,000

Status: Active

Property Type: Residential

Original List Price: \$1,700,000

Directions: Take Bay View Dr. and 71 has a number on the tree on the water side. Sign on the property.



**71 Bay View Drive
Bar Harbor, ME
04609-7204**

**List Price: \$1,500,000
MLS#: 1644317**



General Information

Sub-Type: Single Family Residence	Year Built: 1990	Rooms: 7	Sqft Fin Abv Grd+/-: 2,348
Style: Contemporary	Fireplaces Total: 1	Beds: 2	Sqft Fin Blw Grd+/-: 0
		Baths: 2/1	Sqft Fin Total+/-: 2,348
			Source of Sqft: Public Records

Land Information

Leased Land: No	Waterfront: Yes	Waterfront Amount: 463	Zoning: Shoreland, SalCovRes
Lot Size Acres +/-: 4.6	Src of Wtrfrt: Survey	Waterfront Owned +/-: 463	Zoning Overlay: Yes
Source of Acreage: Survey	Water Views: Yes	Waterfront Shared +/-: 0	
Surveyed: Yes		Water Body: Frenchman's Bay	
		Water Body Type: Bay; Ocean	

Interior Information

Full Baths Bsmnt: 0	Half Baths Bsmnt: 0	VA Certification:
Full Baths Lvl 1: 1	Half Baths Lvl 1: 1	
Full Baths Lvl 2: 1	Half Baths Lvl 2: 0	
Full Baths Lvl 3: 0	Half Baths Lvl 3: 0	
Full Baths Upper: 0	Half Baths Upper: 0	

Appliances: Dishwasher; Dryer; Microwave; Refrigerator; Washer

<u>Room Name</u>	<u>Length</u>	<u>Width</u>	<u>Level</u>	<u>Room Features</u>
Kitchen			First	Pantry
Bedroom 1			First	Closet
Living Room			First	Heat Stove, Skylight, Vaulted Ceiling(s)
Primary Bedroom			Second	Balcony/Deck, Closet, Full Bath, Vaulted Ceiling(s)
Loft			Second	Skylight

Property Features

Site: Level; Well Landscaped; Wooded	Construction: Wood Frame
Driveway: Gravel	Basement Info: Full; Unfinished; Walk-Out Access
Parking: 1 - 4 Spaces	Foundation Materials: Poured Concrete
Location: Near Public Beach; Near Town; Rural	Exterior: Wood Siding
Restrictions: No Restrictions	Roof: Fiberglass
Rec. Water: Waterfront Deep	Heat System: Baseboard; Heat Pump; Hot Water; Radiant; Wood Stove
Roads: Public	Heat Fuel: Electric; Oil; Propane; Wood
Transportation: Deep Water Access	Water Heater: Off Heating System
Electric: Circuit Breakers	Cooling: Heat Pump
Gas: Bottled	Floors: Carpet; Vinyl
Sewer: Private Sewer	Other Structures: Shed(s)
Water: Well	Veh. Storage: 1 Car; Attached
Basement Entry: Interior	Garage: Yes
	Garage Spaces: 1
	Amenities: 1st Floor Bedroom; Bathtub; Laundry - 1st Floor; One-Floor Living; Pantry; Primary Bedroom w/Bath
	Patio and Porch Features: Deck
	View: Scenic

Tax/Deed Information

Book/Page 5609/119	Full Tax Amt/Yr: \$26,329/ 2025	Map/Block/Lot: 202/27,28,29
		Tax ID: BARH-000202-000000-000028

Remarks: Located on desirable Bay View Drive, "Bailwick" offers privacy on 4.6+/- wooded acres with 474+/- feet of elevated waterfront. A staircase leads down to the deepwater frontage on Frenchman's Bay. The contemporary home, built in 1990, features a 2-story wall of windows that provide abundant light and views of the sparkling bay. Spacious kitchen and open floor plan in which the dining and living areas span the front of the house. Wood burning fireplace adds warmth throughout the year. A sunroom with radiant floor looks over raised garden beds and to the water beyond. A primary deck off the front of the house provides lovely views and a place to enjoy outdoor dining. Second story decks on the south add additional outdoor living space. Attached garage, and a sweet greenhouse/garden shed. Ideally located less than a mile from Hadley Point's public beach and boat launch and just a short drive to downtown Bar Harbor or off-island access. Find your waterfront home on Mount Desert Island.

LO: The Knowles Company

Listing provided courtesy of:

The Knowles Company
One Summit Road
Northeast Harbor, ME 04662
207-276-3322

info@knowlesco.com

The information on MLS listings has been assembled from various sources of varying degrees of reliability. Any information that is critical to your buying decision should be independently verified. All dimensions are approximate and not guaranteed. Copyright Maine Listings © 2026 and FBS. Broker Attribution: 207 276-3322



PROPERTY LOCATED AT: 71 Bayview, Bar Harbor, ME

PROPERTY DISCLOSURE

Under Maine Law, certain information must be made available to buyers prior to or during preparation of an offer. This statement has been prepared to assist prospective buyers in evaluating this property. This disclosure is not a warranty of the condition of the property and is not part of any contract between Seller and any Buyer. Seller authorizes the disclosure of the information in this statement to real estate licensees and to prospective buyers of this property. The Seller agrees to provide prompt notice of any changes in the information and this form will be appropriately changed with an amendment date. Inspections are highly recommended.

DO NOT LEAVE ANY QUESTIONS BLANK. STRIKE, WRITE N/A OR UNKNOWN IF NEEDED.

SECTION I - WATER SUPPLY

TYPE OF SYSTEM: Public Private Seasonal _____ Unknown
 Drilled Dug Other _____

MALFUNCTIONS: Are you aware of or have you experienced any malfunctions with the (public/private/other) water system?

Pump (if any): N/A Yes No Unknown
Quantity: Yes No Unknown
Quality: Yes No Unknown

If Yes to any question, please explain in the comment section below or with attachment.

WATER TEST: Have you had the water tested? Yes No
If Yes, Date of most recent test: 2021 Are test results available? .. Yes No
To your knowledge, have any test results ever been reported as unsatisfactory or satisfactory with notation? Yes No
If Yes, are test results available? Yes No
What steps were taken to remedy the problem? Hard Water. Softener system installed.

IF PRIVATE: (Strike Section if Not Applicable):

INSTALLATION: Location: Front of the house NW corner off garage.

Installed by: Gilbert Well Drilling

Date of Installation: 1990

USE: Number of persons currently using system: 1

Does system supply water for more than one household? Yes No Unknown

Comments: Pump replaced 15+/- years ago by Tom Dunn. Water softener installed/serviced Norien Water Treatment.

Source of Section I information: Seller, Broker

Buyer Initials _____

Page 1 of 8

Seller Initials PWB

PROPERTY LOCATED AT: 71 Bayview, Bar Harbor, ME

SECTION II - WASTE WATER DISPOSAL

TYPE OF SYSTEM: Public Private Quasi-Public _____ Unknown

IF PUBLIC OR QUASI-PUBLIC (Strike Section if Not Applicable):

Have you had the sewer line inspected?..... Yes No

If Yes, what results: _____

Have you experienced any problems such as line or other malfunctions? Yes No

What steps were taken to remedy the problem? _____

IF PRIVATE (Strike Section if Not Applicable):

Tank: Septic Tank Holding Tank Cesspool Other: _____

Tank Size: 500 Gallon 1000 Gallon Unknown Other: _____

Tank Type: Concrete Metal Unknown Other: _____

Location: Southside of house, off sunroom. OR Unknown

Date installed: 08/29/1989 Date last pumped: 2018 Name of pumping company: Haslam's

Have you experienced any malfunctions? Yes No

If Yes, give the date and describe the problem: No problems

Date of last servicing of tank: _____ Name of company servicing tank: _____

Leach Field: Yes No Unknown

If Yes, Location: Southeast of house off garden towards water.

Date of installation of leach field: 8/29/1989 Installed by: Blanchard and Gray

Date of last servicing of leach field: _____ Company servicing leach field: _____

Have you experienced any malfunctions? Yes No

If Yes, give the date and describe the problem and what steps were taken to remedy: _____

No malfunctions, but septic inspection indicated new septic system should be considered in the future.

Do you have records of the design indicating the # of bedrooms the system was designed for? Yes No

If Yes, are they available? Yes No

Is System located in a Shoreland Zone? Yes No Unknown

Comments: 2 bedroom septic plan

Source of Section II information: Seller, Broker observation and Public Record

Buyer Initials _____

Seller Initials PWB _____

SECTION III - HEATING SYSTEM(S)/HEATING SOURCE(S)

Heating System(s) or Source(s)	SYSTEM 1	SYSTEM 2	SYSTEM 3	SYSTEM 4
TYPE(S) of System	HWBB Oil	Heat Pumps (2)	Woodstoves (2)	
Age of system(s) or source(s)	35 years	6+/- Years	35+/- Years	
TYPE(S) of Fuel	oil	electric		
Annual consumption per system or source (i.e., gallons, kilowatt hours, cords)	1419 gallons		Very little	
Name of company that services system(s) or source(s)	Dead River	Valley Home Services	-----	
Date of most recent service call	4/25/2025	2024	-----	
Malfunctions per system(s) or source(s) within past 2 years	-----	Had to replace parts	none	
Other pertinent information	Serviced annually	-----	-----	

- Are there fuel supply lines? Yes No Unknown
- Are any buried? Yes No Unknown
- Are all sleeved? Yes No Unknown
- Chimney(s): Yes No
- If Yes, are they lined: Yes No Unknown
- Is more than one heat source vented through one flue? Yes No Unknown
- Had a chimney fire: Yes No Unknown
- Has chimney(s) been inspected? Yes No Unknown
- If Yes, date: Unknown
- Date chimney(s) last cleaned: -----
- Direct/Power Vent(s): Yes No Unknown
- Has vent(s) been inspected? Yes No Unknown
- If Yes, date: -----

Comments: **3 flues. Boiler on one flue. Unknown if 2 woodstoves are on separate flues.**

Source of Section III information: **Seller, Broker Observation**

SECTION IV - HAZARDOUS MATERIAL

The licensee is disclosing that the Seller is making representations contained herein.

A. UNDERGROUND STORAGE TANKS - Are there now, or have there ever been, any underground storage tanks on the property? Yes No Unknown

If Yes, are tanks in current use? Yes No Unknown

If no longer in use, how long have they been out of service? -----

If tanks are no longer in use, have tanks been abandoned according to DEP? Yes No Unknown

Are tanks registered with DEP? Yes No Unknown

Age of tank(s): ----- Size of tank(s): -----

Location: -----

Buyer Initials _____ Page 3 of 8 Seller Initials pwb

PROPERTY LOCATED AT: 71 Bayview, Bar Harbor, ME

What materials are, or were, stored in the tank(s)? _____

Have you experienced any problems such as leakage: Yes No Unknown

Comments: **No Known Underground tanks.**

Source of information: **Seller**

B. ASBESTOS - Is there now or has there been asbestos:

As insulation on the heating system pipes or duct work? Yes No Unknown

In the ceilings? Yes No Unknown

In the siding? Yes No Unknown

In the roofing shingles? Yes No Unknown

In flooring tiles? Yes No Unknown

Other: _____ Yes No Unknown

Comments: **No known asbestos.**

Source of information: **Seller, Broker Observation**

C. RADON/AIR - Current or previously existing:

Has the property been tested? Yes No Unknown

If Yes: Date: _____ By: _____

Results: _____

If applicable, what remedial steps were taken? _____

Has the property been tested since remedial steps? Yes No Unknown

Are test results available? Yes No

Results/Comments: **Seller believes was tested when built but no longer has results.**

Source of information: **Seller**

D. RADON/WATER - Current or previously existing:

Has the property been tested? Yes No Unknown

If Yes: Date: _____ By: _____

Results: _____

If applicable, what remedial steps were taken? _____

Has the property been tested since remedial steps? Yes No Unknown

Are test results available? Yes No

Results/Comments: **No known testing for Radon Water**

Source of information: **Seller**

E. METHAMPHETAMINE - Current or previously existing:

Comments: **No known methamphetamines.** Yes No Unknown

Source of information: **Seller**

Buyer Initials _____

Seller Initials PWB

PROPERTY LOCATED AT: 71 Bayview, Bar Harbor, ME

F. LEAD-BASED PAINT/PAINT HAZARDS - (Note: Lead-based paint is most commonly found in homes constructed prior to 1978)

Is there now or has there ever been lead-based paint and/or lead-based paint hazards on the property?

..... Yes No Unknown Unknown (but possible due to age)

If Yes, describe location and basis for determination: _____

Do you know of any records/reports pertaining to such lead-based paint/lead-based paint hazards: Yes No

If Yes, describe: _____

Are you aware of any cracking, peeling or flaking paint? Yes No

Comments: **Small amount on north exterior wall up high.**

Source of information: **Seller, Broker Observation**

G. OTHER HAZARDOUS MATERIALS - Current or previously existing:

TOXIC MATERIAL: Yes No Unknown

LAND FILL: Yes No Unknown

RADIOACTIVE MATERIAL: Yes No Unknown

Other: _____

Source of information: **No Known Hazardous Materials**

Buyers are encouraged to seek information from professionals regarding any specific issue or concern.

SECTION V - ACCESS TO THE PROPERTY

Is the property subject to or have the benefit of any encroachments, easements, rights-of-way, leases, rights of first refusal, life estates, private ways, trails, homeowner associations (including condominiums and PUD's) or restrictive covenants? Yes No Unknown

If Yes, explain: _____

Source of information: _____

Is access by means of a way owned and maintained by the State, a county, or a municipality over which the public has a right to pass? Yes No Unknown

If No, who is responsible for maintenance? _____

Road Association Name (if known): _____

Source of information: **Town Road, Seller and Broker**

Buyer Initials _____

Page 5 of 8

Seller Initials PWB

SECTION VI – FLOOD HAZARD

For the purposes of this section, Maine law defines "flood" as follows:

- (1) A general and temporary condition of partial or complete inundation of normally dry areas from:(a) The overflow of inland or tidal waters; or (b) The unusual and rapid accumulation or runoff of surface waters from any source; or
- (2) The collapse or subsidence of land along the shore of a lake or other body of water as a result of erosion or undermining caused by waves or currents of water exceeding anticipated cyclical levels or suddenly caused by an unusually high water level in a natural body of water, accompanied by a severe storm or by an unanticipated force of nature, such as a flash flood or an abnormal tidal surge, or by some similarly unusual and unforeseeable event that results in flooding as described in subparagraph (1), division (a).

For purposes of this section, Maine law defines "area of special flood hazard" as land in a floodplain having 1% or greater chance of flooding in any given year, as identified in the effective federal flood insurance study and corresponding flood insurance rate maps.

During the time the seller has owned the property:

Have any flood events affected the property? Yes No Unknown

If Yes, explain: Heavy Rain sent rain into basement and french drains installed. No problems since.

Have any flood events affected a structure on the property? Yes No Unknown

If Yes, explain: _____

Has any flood-related damage to a structure occurred on the property? Yes No Unknown

If Yes, explain: _____

Has there been any flood insurance claims filed for a structure on the property? Yes No Unknown

If Yes, indicate the dates of each claim: _____

Has there been any past disaster-related aid provided related to the property or a structure on the property from federal, state or local sources for purposes of flood recovery? Yes No Unknown

If Yes, indicate the date of each payment: _____

Is the property currently located wholly or partially within an area of special flood hazard mapped on the effective flood insurance rate map issued by the Federal Emergency Management Agency on or after March 4, 2002? Yes No Unknown

If yes, what is the federally designated flood zone for the property indicated on that flood insurance rate map?
Immediate shoreline. All structures out of flood zone and at high elevation.

Relevant Panel Number: 23009C0983D, Year: 7/20/2016 (Attach a copy)

Comments: All structures out of flood zone and at high elevation.

Source of Section VI information: FEMA Flood Maps, Seller, Broker Observation

Buyer Initials _____

Seller Initials PW B

National Flood Hazard Layer FIRMette



8°18'37"W 44°26'35"N



Legend

SEE THIS REPORT FOR DETAILED LEGEND AND INDEX MAP FOR FIRM PANEL LAYOUT

SPECIAL FLOOD HAZARD AREAS

- Without Base Flood Elevation (BFE)
Zone A, V, A99
- With BFE or Depth Zone AE, AO, AH, VE, VR
- Regulatory Floodway

OTHER AREAS OF FLOOD HAZARD

- 0.2% Annual Chance Flood Hazard, Area of 1% annual chance flood with average depth less than one foot or with drainage areas of less than one square mile Zone X
- Future Conditions 1% Annual Chance Flood Hazard Zone X
- Area with Reduced Flood Risk due to Levees. See Notes. Zone X
- Area with Flood Risk due to Levee Zone X

OTHER AREAS

- NO SCREEN
- Area of Minimal Flood Hazard Zone X
- Effective LOMRs
- Area of Undetermined Flood Hazard Zone X

GENERAL STRUCTURES

- Channel, Culvert, or Storm Sewer
- Levee, Dike, or Floodwall

OTHER FEATURES

- 20.2 Cross Sections with 1% Annual Chance Water Surface Elevation
- 17.5 Coastal Transsect
- 8 Base Flood Elevation Line (BFE)
- 50 Limit of Study
- Jurisdiction Boundary
- Coastal Transsect Baseline
- Profile Baseline
- Hydrographic Feature

MAP PANELS

- Digital Data Available
- No Digital Data Available
- Unmapped

The pin displayed on the map is an approximate point selected by the user and does not represent an authoritative property location.

This map complies with FEMA's standards for the use of digital flood maps if it is not void as described below. The basemap shown complies with FEMA's basemap accuracy standards.

The flood hazard information is derived directly from the authoritative NFHL web services provided by FEMA. This map was exported on 11/7/2025 at 1:25 PM and does not reflect changes or amendments subsequent to this date and time. The NFHL and effective information may change or become superseded by new data over time.

This map image is void if the one or more of the following map elements do not appear: basemap imagery, flood zone labels, legend, scale bar, map creation date, community identifiers, FIRM panel number, and FIRM effective date. Map images for unmapped and unmodernized areas cannot be used for regulatory purposes.

PROPERTY LOCATED AT: 71 Bayview, Bar Harbor, ME

SECTION VII - GENERAL INFORMATION

Are there any tax exemptions or reductions for this property for any reason including but not limited to: Tree Growth, Open Space and Farmland, Veteran's, Homestead Exemption, Blind, Working Waterfront?.....

Yes No Unknown

If Yes, explain: _____

Is a Forest Management and Harvest Plan available?..... Yes No Unknown

Are there any actual or alleged violations of a shoreland zoning ordinance including those that are imposed by the state or municipality? Yes No Unknown

If Yes, explain: _____

Equipment leased or not owned (including but not limited to, propane tank, hot water heater, satellite dish, water filtration system, photovoltaics, wind turbines): Type: Propane tank for generator

Year Principal Structure Built: 1990 What year did Seller acquire property? 1969

Roof: Year Shingles/Other Installed: 16+/- Years ago.

Water, moisture or leakage: None

Comments: _____

Foundation/Basement:

Is there a Sump Pump? Yes No Unknown

Water, moisture or leakage since you owned the property: Yes No Unknown

Prior water, moisture or leakage? Yes No Unknown

Comments: As noted after rain and French drains installed. No water since.

Mold: Has the property ever been tested for mold? Yes No Unknown

If Yes, are test results available? Yes No

Comments: No known testing for mold

Electrical: Fuses Circuit Breaker Other: _____ Unknown

Comments: _____

Has all or a portion of the property been surveyed? Yes No Unknown

If Yes, is the survey available? Yes No Unknown

Manufactured Housing - Is the residence a:

Mobile Home Yes No Unknown

Modular Yes No Unknown

Known defects or hazardous materials caused by insect or animal infestation inside or on the residential structure

..... Yes No Unknown

Comments: Seasonal mice in basement. Mudroom to garage had barrier to prevent mice in attic.

KNOWN MATERIAL DEFECTS about Physical Condition and/or value of Property, including those that may have an adverse impact on health/safety; Skylights are either dirty or clouded, some drywall seams showing.

Comments: _____

Source of Section VII information: Seller, Broker Observation

Buyer Initials _____

Page 7 of 8

Seller Initials PWB

PROPERTY LOCATED AT: 71 Bayview, Bar Harbor, ME

SECTION VIII - ADDITIONAL INFORMATION

ATTACHMENTS EXPLAINING CURRENT PROBLEMS, PAST REPAIRS OR ADDITIONAL INFORMATION IN ANY SECTION IN DISCLOSURE: Yes No

Seller shall be responsible and liable for any failure to provide known information regarding known material defects to the Buyer.

Neither Seller nor any Broker makes any representations as to the applicability of, or compliance with, any codes of any sort, whether state, municipal, federal or any other, including but not limited to fire, life safety, building, electrical or plumbing.

As Sellers, we have provided the above information and represent that all information is correct. To the best of our knowledge, all systems and equipment, unless otherwise noted on this form, are in operational condition.

Patricia F. Ward-Bailey 11-19-25
SELLER DATE
Patricia F. Ward- Bailey, Trustee for the

Patricia F. Ward-Bailey 11-19-25
SELLER DATE
Patricia F. Ward- Bailey Trustee for the

SELLER DATE
Patricia F. Ward-Bailey Living Trust

Trustee for the Donald W. Bailey Family Trust
SELLER DATE
Donald W. Bailey Family Trust 11-19-25

I/We have read and received a copy of this disclosure, the arsenic in wood fact sheet, the arsenic in water brochure, and understand that I/we should seek information from qualified professionals if I/we have questions or concerns.

BUYER DATE

BUYER DATE

BUYER DATE

BUYER DATE

LEAD PAINT DISCLOSURE/ADDENDUM

AGREEMENT BETWEEN Patricia F. Ward- Bailey, Trustee for the , Patricia F. Ward- Bailey Trustee for the , Patricia F Ward-Bailey Living Trust, Donald W. Bailey Family Trust (hereinafter "Seller")
AND _____ (hereinafter "Buyer")

FOR PROPERTY LOCATED AT 71 Bayview, Bar Harbor, ME

Said contract is further subject to the following terms:

Lead Warning Statement

Every purchaser of any interest in residential real property on which a residential dwelling was built prior to 1978 is notified that such property may present exposure to lead from lead-based paint that may place young children at risk of developing lead poisoning. Lead poisoning in young children may produce permanent neurological damage, including learning disabilities, reduced intelligence quotient, behavioral problems, and impaired memory. Lead poisoning also poses a particular risk to pregnant women. The seller of any interest in residential real property is required to provide the buyer with any information on lead-based paint hazards from risk assessments or inspections in the seller's possession and notify the buyer of any known lead-based paint hazards. A risk assessment or inspection for possible lead-based paint hazards is recommended prior to purchase.

Seller's Disclosure

(a) Presence of lead-based paint and/or lead-based paint hazards (check one below):

_____ Known lead-based paint and/or lead-based paint hazards are present in the housing (explain).

Seller has no knowledge of lead-based paint and/or lead-based paint hazards in the housing.

(b) Records and reports available to the Seller (check one below):

_____ Seller has provided the Buyer with all available records and reports pertaining to lead-based paint and/or lead-based paint hazards in the housing (list documents below).

Seller has no reports or records pertaining to lead-based paint and/or lead-based paint hazards in the housing.

Buyer's Acknowledgment

(c) Buyer has received copies of all information listed above.

(d) Buyer has received the pamphlet Protect Your Family from Lead in Your Home.

(e) Buyer has (check one below):

_____ Received a 10-day opportunity (or mutually agreed upon period) to conduct a risk assessment or inspection for the presence of lead-based paint and/or lead-based paint hazards; or

_____ Waived the opportunity to conduct a risk assessment or inspection for the presence of lead-based paint and/or lead-based paint hazards.


Agent's Acknowledgment



(f) Agent has informed the Seller of the Seller's obligations under 42 U.S.C. 4852(d) and is aware of his/her responsibility to ensure compliance.

Certification of Accuracy

The following parties have reviewed the information above and certify, to the best of their knowledge, that the information they have provided is true and accurate.

Buyer	Date	<u>Patricia F. Ward - Bailey Trustee</u>	Seller Patricia F. Ward- Bailey, Trustee for the	Date
Buyer	Date		Seller Patricia F. Ward- Bailey Trustee for the	Date
Buyer	Date		Seller Patricia F. Ward-Bailey Living Trust	Date
Buyer	Date		Seller Donald W. Bailey Family Trust	Date
Agent	Date		Agent Elizabeth Ingebritson	Date <u>11-10-25</u>

 **Maine Association of REALTORS®/Copyright © 2025.**
All Rights Reserved. Revised 2023.
The Knowles Company, 1 Summit Road Northeast Harbor ME 04662
Elizabeth Ingebritson


DocuSigned by:
Tricia Blythe
11/20/2025

Bailey Patricia
997FCC0DD9E746F...



- ROW
- Parcels
- Town Boundary
- Highways
- Buildings
- Road Centerlines
- Streams
- Lakes & Ponds
- Mask
- Atlantic Ocean

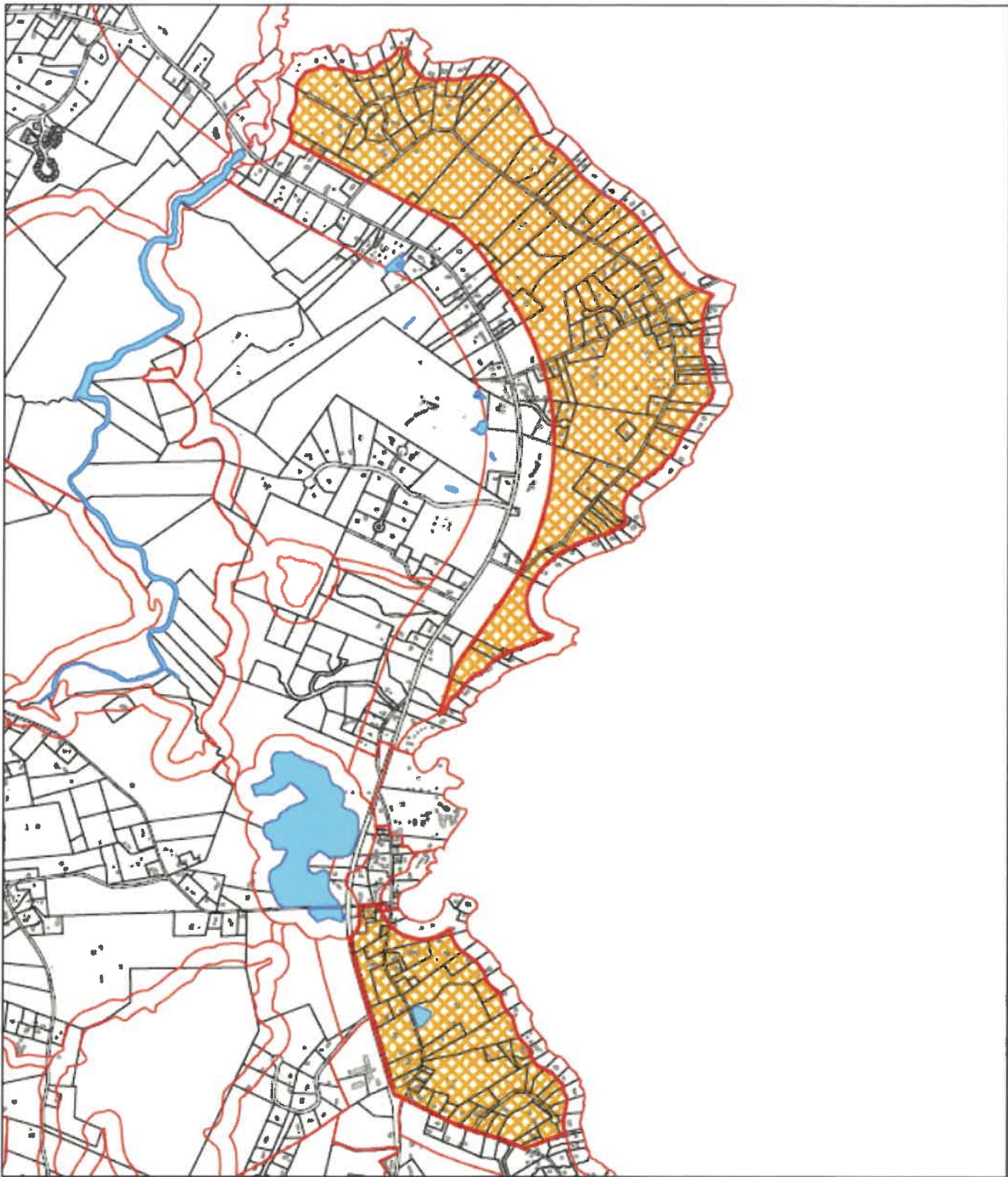


The data shown on this site are provided for informational and planning purposes only. The Town and its consultants are not responsible for the misuse or misrepresentation of the data.



Printed on 11/24/2025 at 03:08 PM

Salisbury Cove Residential



0 1,000 2,000 4,000 Feet

Printed July 14, 2022
by
Bar Harbor Assessing/ GIS Office

Map based on Official Neighborhood District Map of Bar Harbor, Maine dated July 14, 2022 and as may be amended. In the event of a discrepancy between the District Map and Official Neighborhood District Map, the latter shall control. Any conflict between the District Map and a description by metes and bounds shall be resolved in favor of the description by metes and bounds



- A. Purpose.
- B. Dimensional standards.
 - (1) Minimum lot size: 40,000 square feet.

- (2) Minimum road frontage and lot width: 200 [feet].
- (3) Minimum front setback: 75 [feet].
- (4) Minimum side setback: 25 [feet].
- (5) Minimum rear setback: 25 [feet].
- (6) Maximum lot coverage: 25%.
- (7) Maximum height: 40 [feet].
- (8) Minimum area per family: 20,000 square feet.

C. Allowed activity or structure. Activity or structure allowed without a permit, provided that it complies with all provisions of this chapter:

Activities necessary for managing/protecting land

Agriculture, homestead

Filling/earthmoving activity of less than 10 cubic yards

Nonintensive recreational uses not requiring structures, such as hunting, fishing and hiking

Public utility installation

Vacation rental-1 provided that it be registered per Chapter 174. Short-Term Rental Registration.

D. Activity or structure requires site plan approval. Activity or structure requires approval through site plan review process before it may be commenced or built:

Kennel, boarding

Road construction

Wireless communications facility

(1) Accessory uses or structures. Planning Board/Planning Department approval required for uses or structures accessory to uses or structures requiring Planning Board/Planning Department approval:

Uses or structures accessory to permitted uses or structures

(2) Permanent pier, dock, wharf, breakwater. Planning Board approval required for permanent structures:

Pier, dock, wharf, breakwater or other use projecting into the water

(3) Accessory essential services. Planning Board/Planning Department approval required for services accessory to uses or structures requiring Planning Board approval:

Essential services accessory to a permitted use or structure

(4) Home occupation. Minor site plan for lots with frontage on Route 3 and Route 102 for home occupations with nonfamily members as employees; otherwise, Code Enforcement Officer permit:

Home occupation

(5) Wind turbine. Minor site plan review required.

Wind turbine

E. Activity or structure requires permit from Code Enforcement Officer. Activity or structure requires permit issued by Code Enforcement Officer (CEO) before it may be commenced or built:

Agriculture, avocational

Driveway construction

Filling/earthmoving activity of 10 cubic yards or more

Kennel

Multifamily dwelling I

Noncommercial greenhouse

Noncommercial kennel

Noncommercial stable

Public or private park with minimal structural development

Single-family dwelling

Two-family dwelling

Uses or small structures accessory to permitted uses or structures

(1) Accessory uses or structures. CEO permit required for uses or structures accessory to uses or structures requiring CEO permit:

Uses or structures accessory to permitted uses or structures

(2) Temporary pier, dock, wharf, breakwater. CEO permit required for temporary structures:

Pier, dock, wharf, breakwater or other use projecting into the water

(3) Accessory essential services. CEO permit for services accessory to uses or structures requiring CEO permit:

Essential services accessory to a permitted use or structure

(4) Home occupation. Minor site plan for lots with frontage on Route 3 and Route 102 for home occupations with nonfamily members as employees; otherwise, Code Enforcement Officer permit:

Home occupation

F. Activity or structure requires permit from local Plumbing Inspector. Activity or structure requires permit issued by local Plumbing Inspector before it may be commenced or built:

Private sewage disposal system accessory to permitted uses

Have you tested your well water for arsenic?



Your water looks, smells and tastes fine. So why do you need to test it?

It is hard to believe that water that looks, smells and tastes fine may not be safe to drink. But the truth is that 1 in 10 wells in Maine has water that is high in arsenic. There are wells high in arsenic in all parts of Maine.

Protect your family. Test your well for arsenic every 3 to 5 years.

How to Test Your Well Water

1. Call a lab.

- Call a certified lab and ask for an arsenic test kit for your well water. You can find a lab at this website: wellwater.maine.gov. Or call the Maine Lab Certification Officer at 207-287-1929.
- If you have never tested your well water for bacteria, nitrites and nitrates, or other chemicals like radon, uranium and fluoride, ask your lab for a test kit for all of these.

2. Do the test.

- Your test kit will arrive in the mail. It will have empty bottles, directions and forms to fill out.
- Follow the directions and mail the bottles back to the lab with the forms.

3. Get your results.

- Your test results will come to you in the mail.
- If you have too much arsenic in your water, or if you are not sure you understand your test results, call 866-292-3474 (toll-free in Maine) or 207-287-4311 to speak to an expert.

Why Arsenic is Bad

People who drink water with too much arsenic for many years are more likely to get cancer. Arsenic can cause skin, bladder and lung cancers.

It may cause low birthweight and affect brain development in babies if pregnant women drink water with too much arsenic in it. Arsenic can also affect brain development in young children. Other problems from drinking water with very high arsenic levels include: stomach pain, nausea, diarrhea, numbness or tingling in the hands and feet and changes in skin.

Your chance of having any of these health problems depends on:

- how much arsenic is in your water;
- how much water you drink;
- how long you have been drinking the water.

Solving Arsenic Problems

There are actions you can take to protect your family if your water has too much arsenic. First, you can switch to bottled water for drinking and making drinks. This will allow you time to decide if you want to install a water treatment system.

Call us at 866-292-3474 (toll-free in Maine) or 207-287-4311 if you have high arsenic. We can help you decide how to solve the problem.

Protect your family. Test your well.

- For more information: wellwater.maine.gov
- Call for advice: **866-292-3474** • TTY: Call Maine Relay 711





Fact Sheet: Arsenic Treated Wood

Department of Health and
Human Services
11 State House Station
Augusta, ME 04333

Maine CDC
Environmental and
Occupational Health Program
Toll Free in Maine: 866-292-3474
Fax: 207-287-3981
TTY: 207-287-8066
Email: ehu@maine.gov

IF YOU WORK WITH CCA WOOD

- NEVER burn CCA wood.
- Wear gloves when handling CCA wood
- Wear a dust mask when sanding or cutting CCA wood
- Don't work with CCA wood in an enclosed area (like a garage)

Apply a coating to seal the wood every 1-2 years

TO LEARN MORE

Eric Frohberg
Environmental and
Occupational Health
Program
Maine CDC
Toll-free in Maine 866-
292-3474
TTY: 207-287-8066
www.maine.gov/dhhs/
eohp

Does Your New Home Have Arsenic (CCA) Treated Wood?

About half of all Maine homes have a deck, or playground or some other structure that is made of wood treated with arsenic. This wood is called "CCA pressure-treated wood" or just "pressure-treated" wood. The wood was treated with arsenic to protect against rot and insects.

Too much arsenic can cause cancer. So it is good to prevent arsenic getting into your body when you can. When you touch wood treated with arsenic, you can get arsenic on your hands. The arsenic on your hands can get into your mouth if you are not careful about washing before eating. Young children are most at risk because they are more likely to put their hands in their mouths. The good news is that there are simple things you can do to protect yourself and your family from arsenic treated wood. This fact sheet will tell you how.



Children touching unsealed treated wood, and then putting their hands in their mouths is the biggest concern.

First: Does your house have arsenic treated (CCA) wood?

When arsenic treated wood is new, it tends to have a greenish tint. When CCA wood is older, it is harder to tell. Ask your realtor if the seller knows whether CCA wood was used. You can also test the wood to find out if it contains arsenic. Call us to find out how.

Second: If so, reduce contact with the arsenic.

You can lower the amount of arsenic on the surface of the wood by applying a coating on the wood every 1-2 years. Oil-based sealants, varnishes, or polyurethane work best for sealing arsenic in the wood. Be sure to wash your children's hands when they finish playing on or near CCA wood.

Third: If you have any questions, call us toll-free in Maine: 866-292-3474

Common Questions

What is CCA wood?

CCA wood is made by dipping the wood in a mixture of chemicals. These chemicals include chromium, copper, and arsenic. This protects the wood against insects and rot. This wood is known as CCA wood or "pressure treated" wood. Most pressure treated wood in the U.S. is CCA wood. After December 31, 2003, no more CCA wood will be made for use around homes. CCA wood may still be sold for home use until April 1, 2004 in the state of Maine.

What is Arsenic?

Arsenic is found in soil and rocks. Most people get a little arsenic every day from the food they eat. Also, some people have arsenic in their private wells, which is why it is important that anyone with a well have it tested for arsenic. People who are exposed to too much arsenic over many years are more likely to get cancer.



Dept. of Professional & Financial Regulation
Office of Professional & Occupational Regulation
MAINE REAL ESTATE COMMISSION

35 State House Station Augusta ME 04333-0035



REAL ESTATE BROKERAGE RELATIONSHIPS FORM

Right Now You Are A Customer

Are you interested in buying or selling residential real estate in Maine? Before you begin working with a real estate licensee it is important for you to understand that Maine Law provides for different levels of brokerage service to buyers and sellers. You should decide whether you want to be represented in

a transaction (as a client) or not (as a customer). To assist you in deciding which option is in your best interest, please review the following information about real estate brokerage relationships:

Maine law requires all real estate brokerage companies and their affiliated licensees ("licensee") to perform certain basic duties when dealing with a buyer or seller. You can expect a real estate licensee you deal with to provide the following **customer-level services**:

- ✓ To disclose all material defects pertaining to the physical condition of the real estate that are known by the licensee;
- ✓ To treat both the buyer and seller honestly and not knowingly give false information;
- ✓ To account for all money and property received from or on behalf of the buyer or seller; and
- ✓ To comply with all state and federal laws related to real estate brokerage activity.

Until you enter into a written brokerage agreement with the licensee for client-level representation you are considered a "customer" and the licensee is not your agent. As a customer, you should not expect the licensee to promote your best interest, or to keep any information you give to the licensee confidential, including your bargaining position.

You May Become A Client

If you want a licensee to represent you, you will need to enter into a written listing agreement or a written buyer representation agreement. These agreements create a **client-agent relationship** between you and the licensee. As a client you can expect the licensee to provide the following services, in addition to the basic services required of all licensees listed above:

- ✓ To perform the terms of the written agreement with skill and care;
- ✓ To promote your best interests;
 - For seller clients this means the agent will put the seller's interests first and negotiate the best price and terms for the seller;
 - For buyer clients this means the agent will put the buyer's interests first and negotiate for the best prices and terms for the buyer; and
- ✓ To maintain the confidentiality of specific client information, including bargaining information.

COMPANY POLICY ON CLIENT-LEVEL SERVICES - WHAT YOU NEED TO KNOW

The real estate brokerage company's policy on client-level services determines which of the three types of agent-client relationships permitted in Maine may be offered to you. The agent-client relationships permitted in Maine are as follows:

- ✓ The company and all of its affiliated licensees represent you as a client (called "single agency");
- ✓ The company appoints, with your written consent, one or more of the affiliated licensees to represent you as an agent(s) (called "appointed agency");
- ✓ The company may offer limited agent level services as a **disclosed dual agent**.

WHAT IS A DISCLOSED DUAL AGENT?

In certain situations a licensee may act as an agent for and represent both the buyer and the seller in the same transaction. This is called **disclosed dual agency**. *Both the buyer and the seller must consent to this type of representation in writing.*

Working with a dual agent is not the same as having your own exclusive agent as a single or appointed agent. For instance, when representing both a buyer and a seller, the dual agent must not disclose to one party any confidential information obtained from the other party.

Remember!
Unless you enter into a written agreement for agency representation, you are a customer—not a client.

THIS IS NOT A CONTRACT

It is important for you to know that this form is not a contract. The licensee's completion of the statement below acknowledges that you have been given the information required by Maine law regarding brokerage relationships so that you may make an informed decision as to the relationship you wish to establish with the licensee/company.

To Be Completed By Licensee
This form was presented on (date) _____
To _____
Name of Buyer(s) or Seller(s)
by _____
on behalf of _____
Licensee's Name
The Knowles Company
Company/Agency

MREC Form#3 Revised 07/2006
Office Title Changed 09/2011

To check on the license status of the real estate brokerage company or affiliated licensee go to www.maine.gov/professionallicensing. Inactive licensees may not practice real estate brokerage.